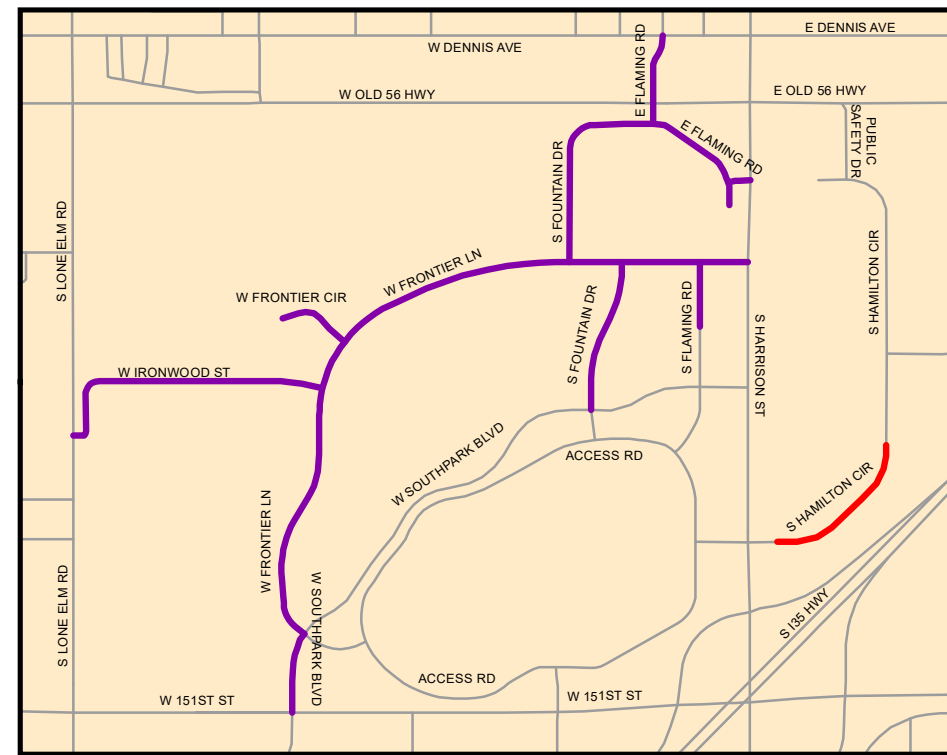
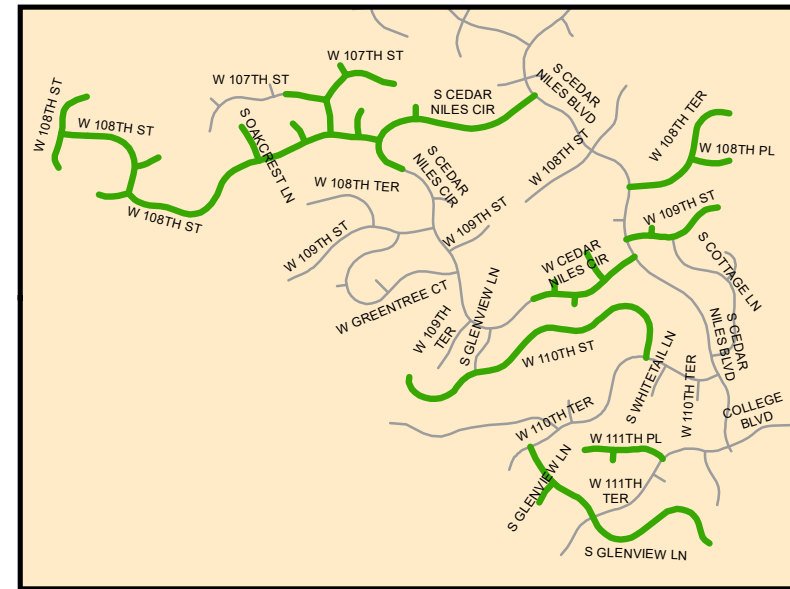
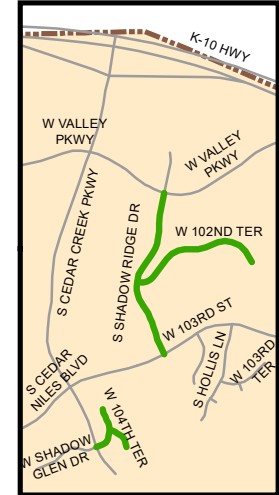
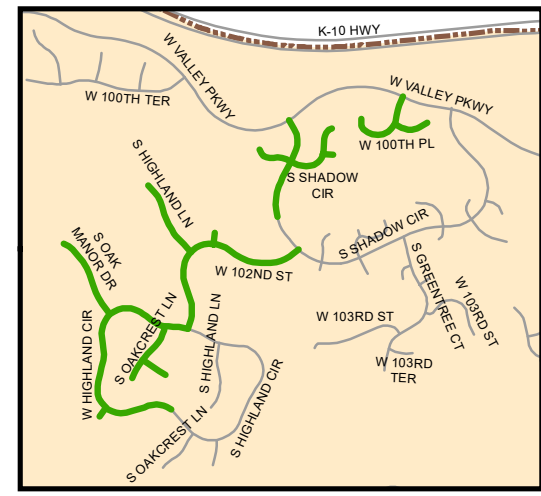
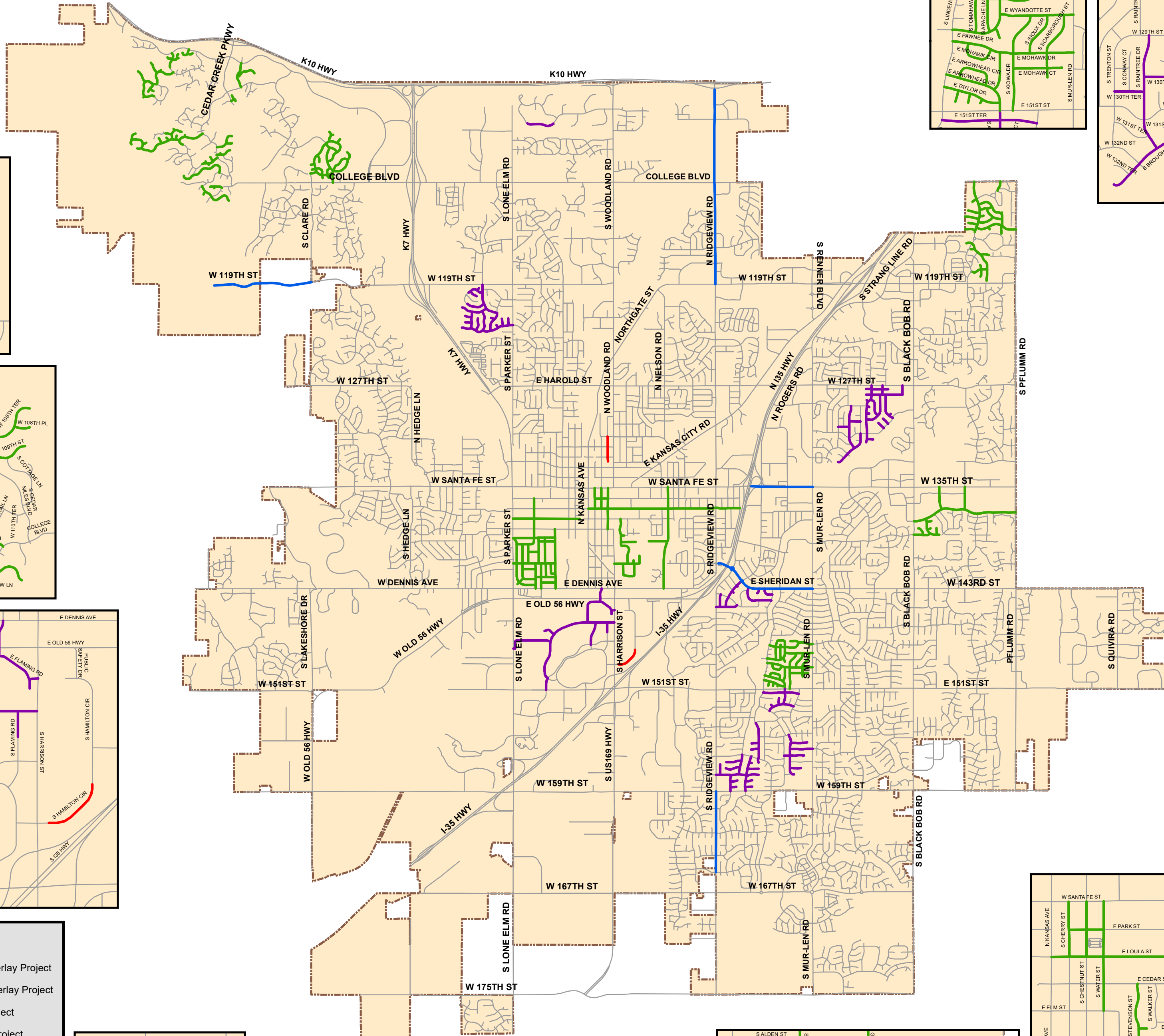
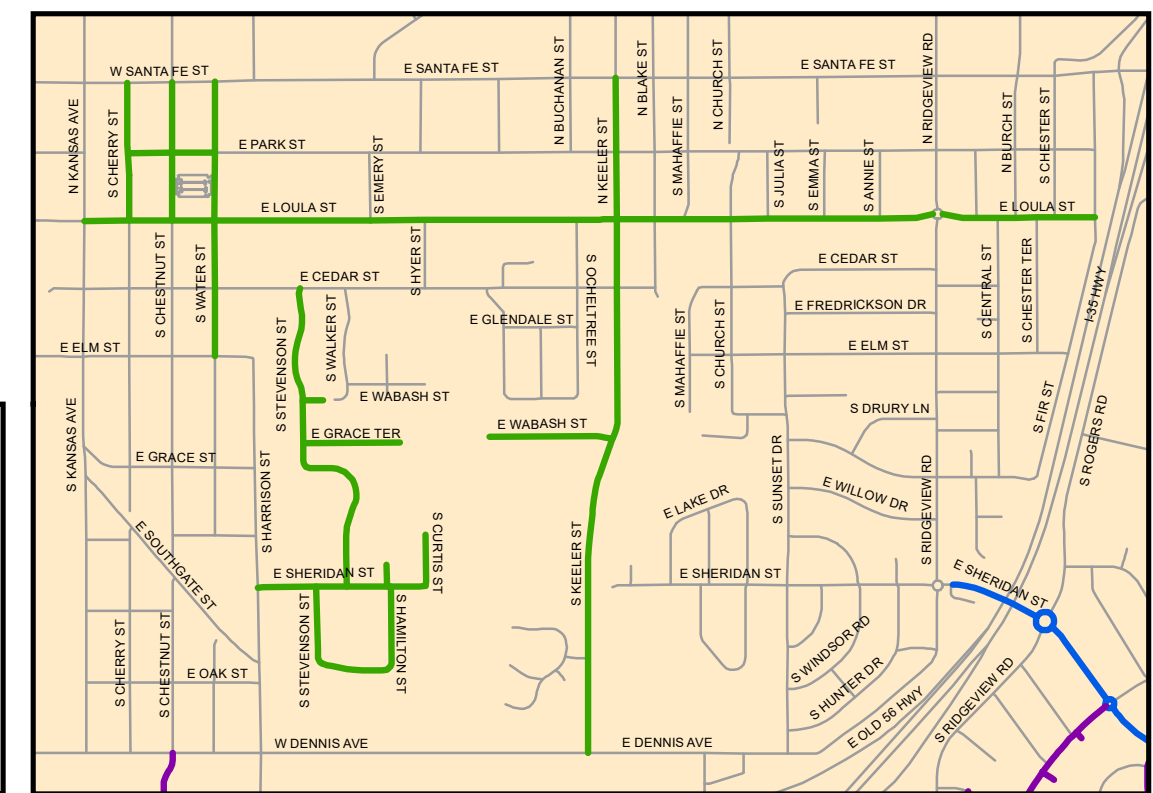
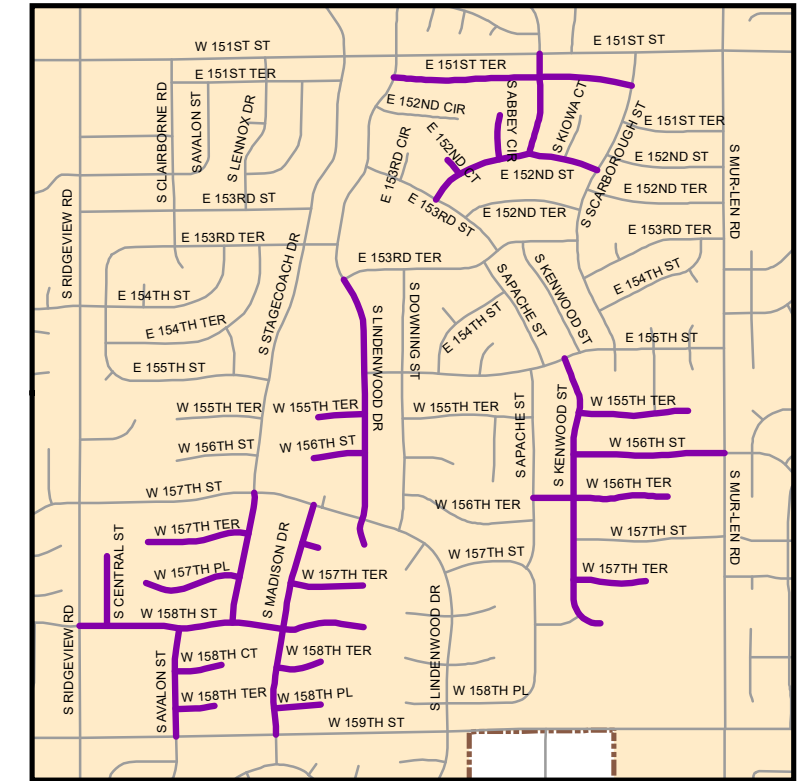
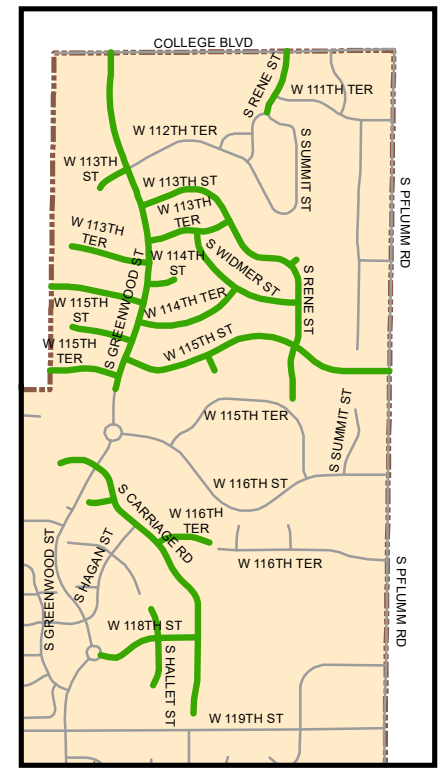
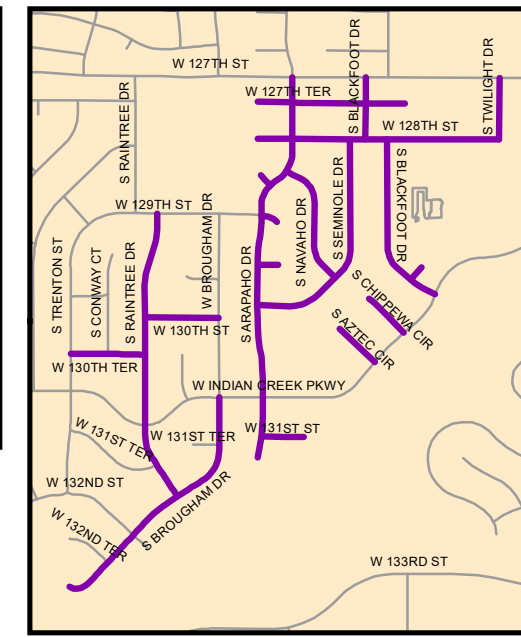
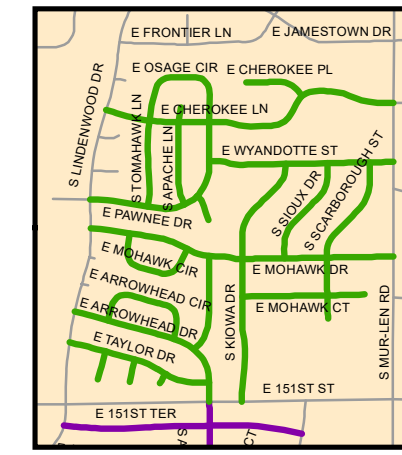
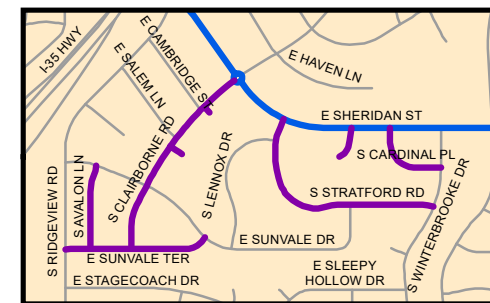
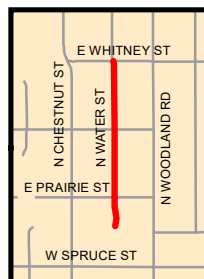
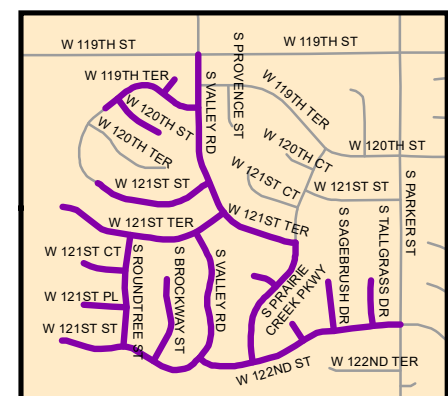


2024 Street Preservation & Reconstruction Program Location Map

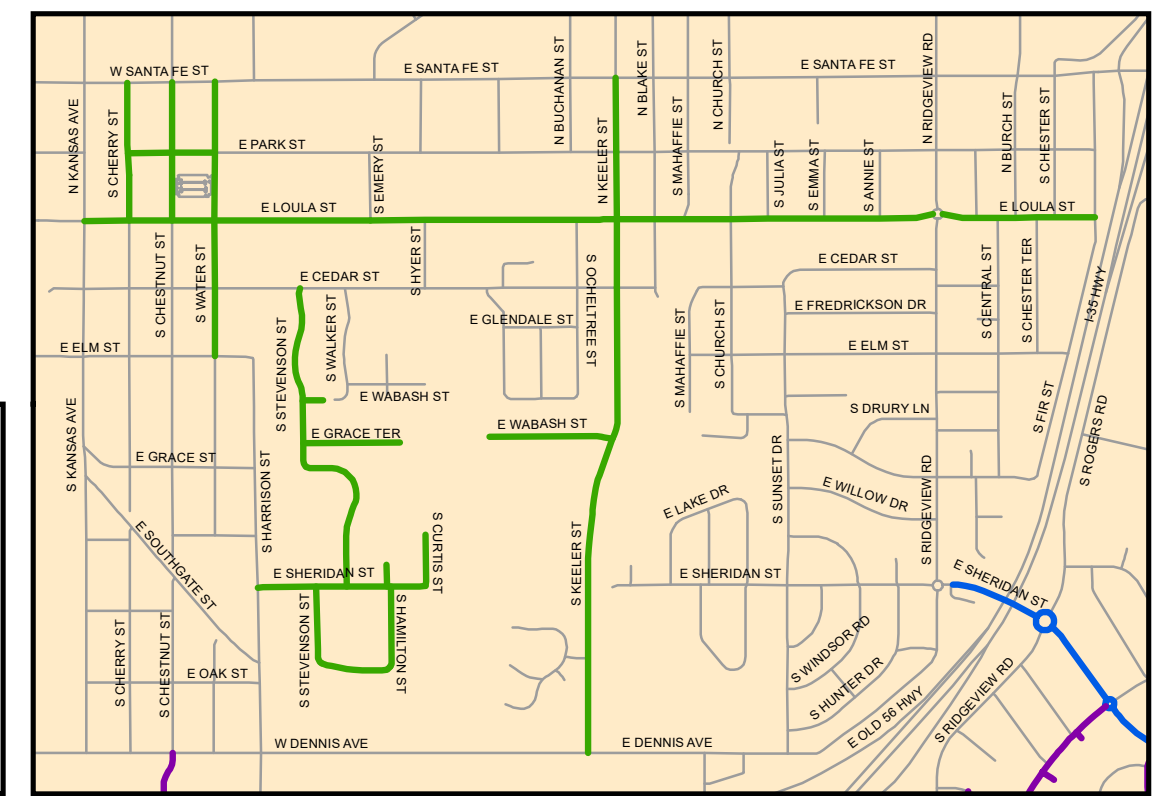
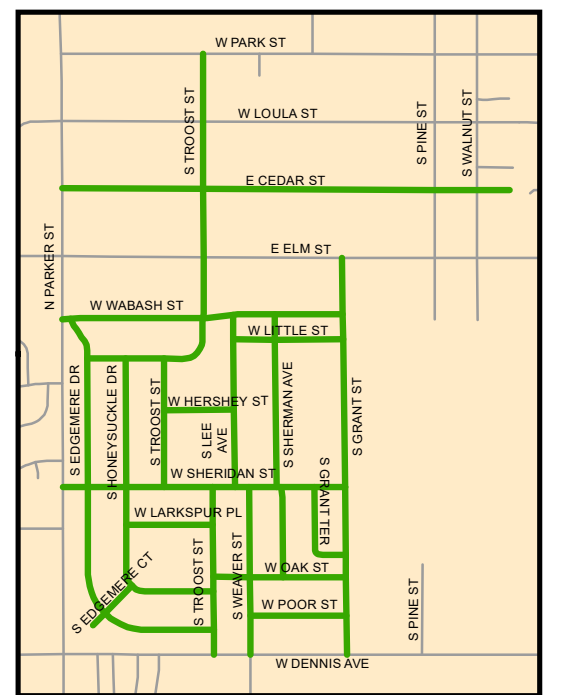
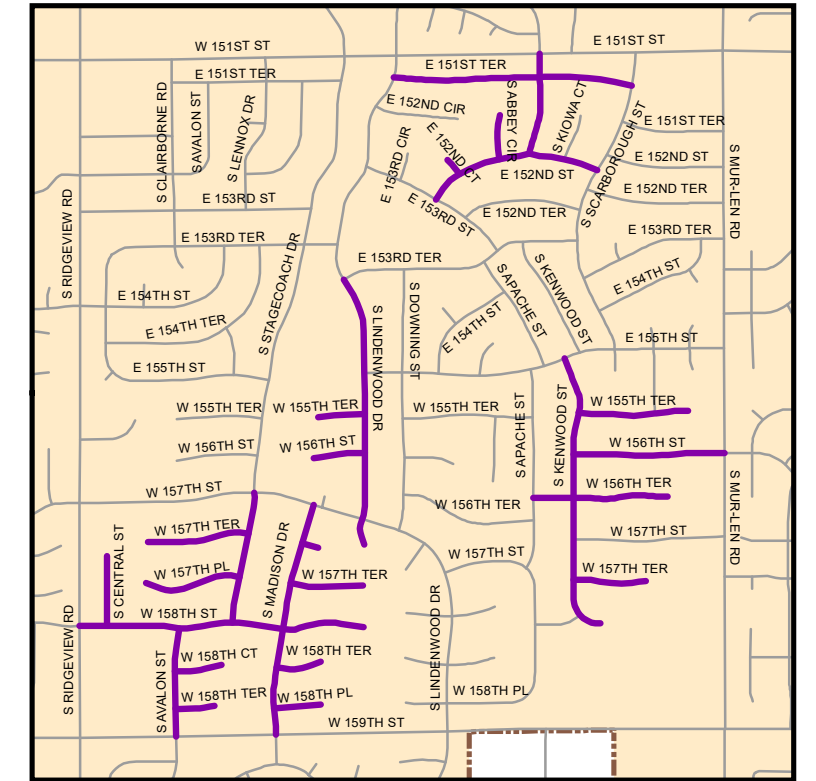
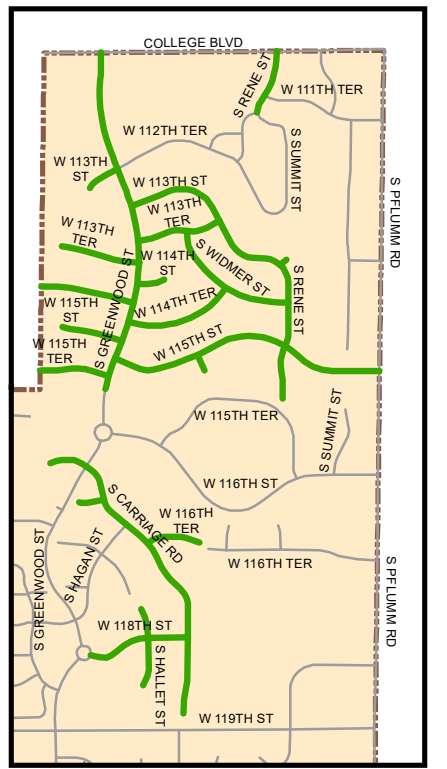
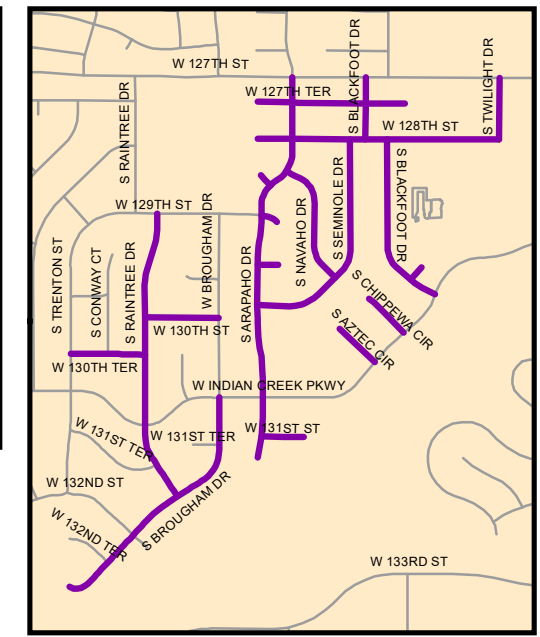
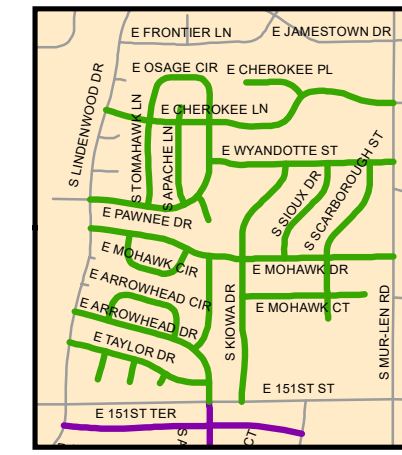
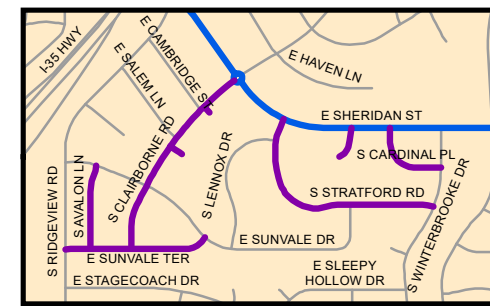
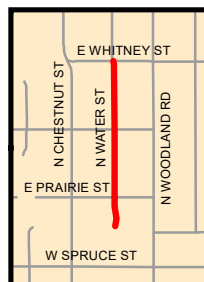
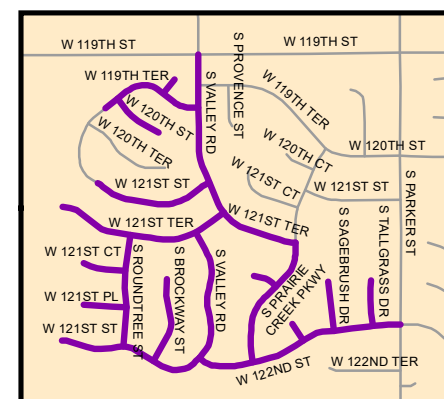
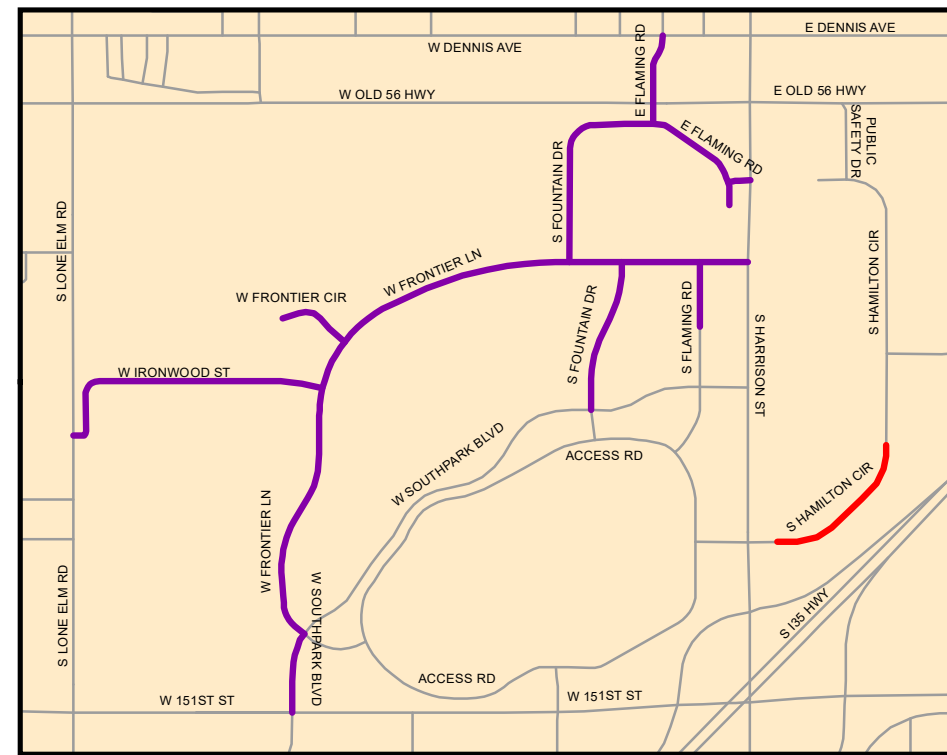
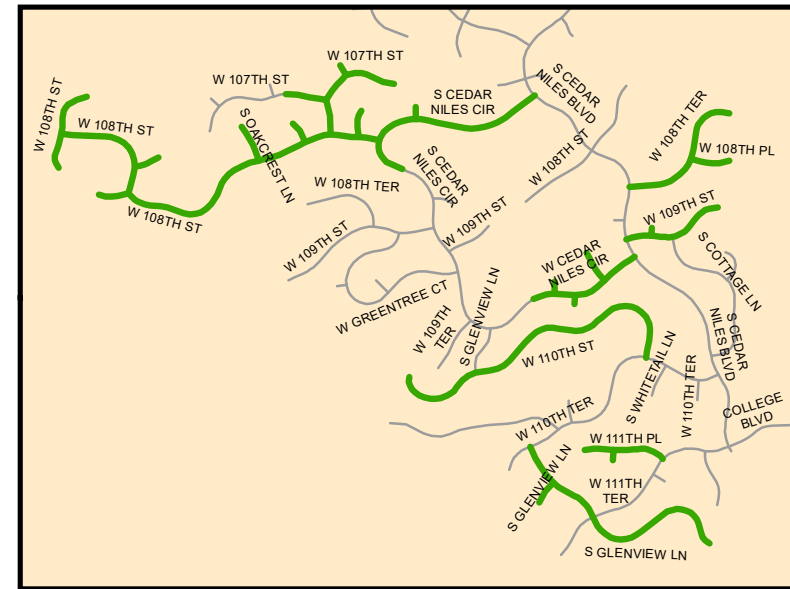
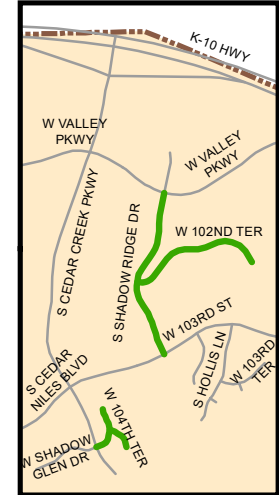
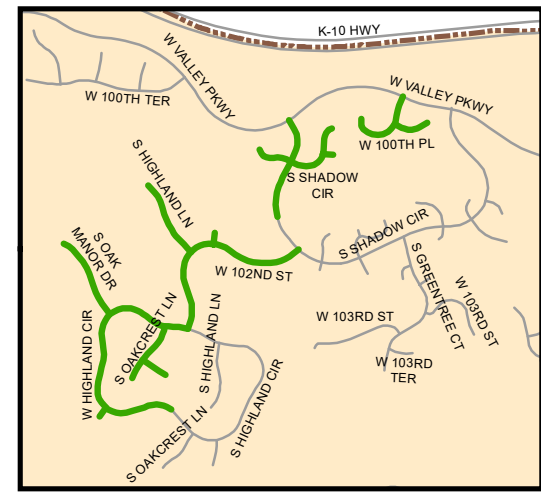


Legend

- Ridgeview Road (North) Arterial Mill and Overlay Project
- Ridgeview Road (South) Arterial Mill and Overlay Project
- Sheridan Street Arterial Mill and Overlay Project
- Santa Fe Street Arterial Mill and Overlay Project
- 119th Street Arterial Mill and Overlay Project
- Local and Collector Mill and Overlay Project - Group A
- Local and Collector Mill and Overlay Project - Group B
- MAQS Micro Surface
- Hamilton Circle Improvements Project
- Water Street Reconstruction Project



2024 Street Preservation & Reconstruction Program Location Map



Legend

- Ridgeview Road (North) Arterial Mill and Overlay Project
- Ridgeview Road (South) Arterial Mill and Overlay Project
- Sheridan Street Arterial Mill and Overlay Project
- Santa Fe Street Arterial Mill and Overlay Project
- 119th Street Arterial Mill and Overlay Project
- Local and Collector Mill and Overlay Project - Group A
- Local and Collector Mill and Overlay Project - Group B
- MAQS Micro Surface
- Hamilton Circle Improvements Project
- Water Street Reconstruction Project

